

MAP NOTES:

BASE MAPPING COMPILED BY JAMES W. SEWALL COMPANY, OLD TOWN MAINE, BY PHOTOGAMMETRIC METHODS FROM AERIAL PHOTOGRAPHS DATED 12-5-95 AND 4-22-96. THE HORIZONTAL DATUM IS NAD1927(CT).

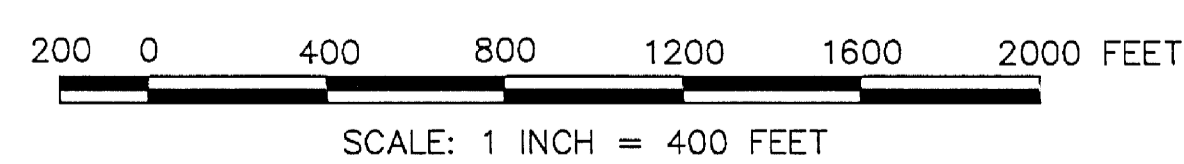
THE PROJECT BOUNDARY SHOWN AS THE 358.6' CONTOUR ELEVATION IS BASED ON C.L.&P. CO. (BULLS BRIDGE) VERTICAL DATUM WHICH EQUALS ELEVATION 356.6' ON NGVD.

THIS DRAWING IS PART OF THE APPLICATION FOR NEW LICENSE FOR PROJECT NO. 2576 MADE BY THE UNDERSIGNED THIS 27th DAY OF August 1999 BY CONNECTICUT LIGHT & POWER COMPANY

BY *William J. ...* VICE PRESIDENT



- LEGEND
- MONUMENT (RECORD MAPPING)
 - MONUMENT SET
 - PROJECT BOUNDARY
 - FEE
 - ▨ FLOWAGE
 - - - EASEMENT TO BE RESERVED



FERC NO. 2576-28 FORMERLY 99906-95011 SH. 24

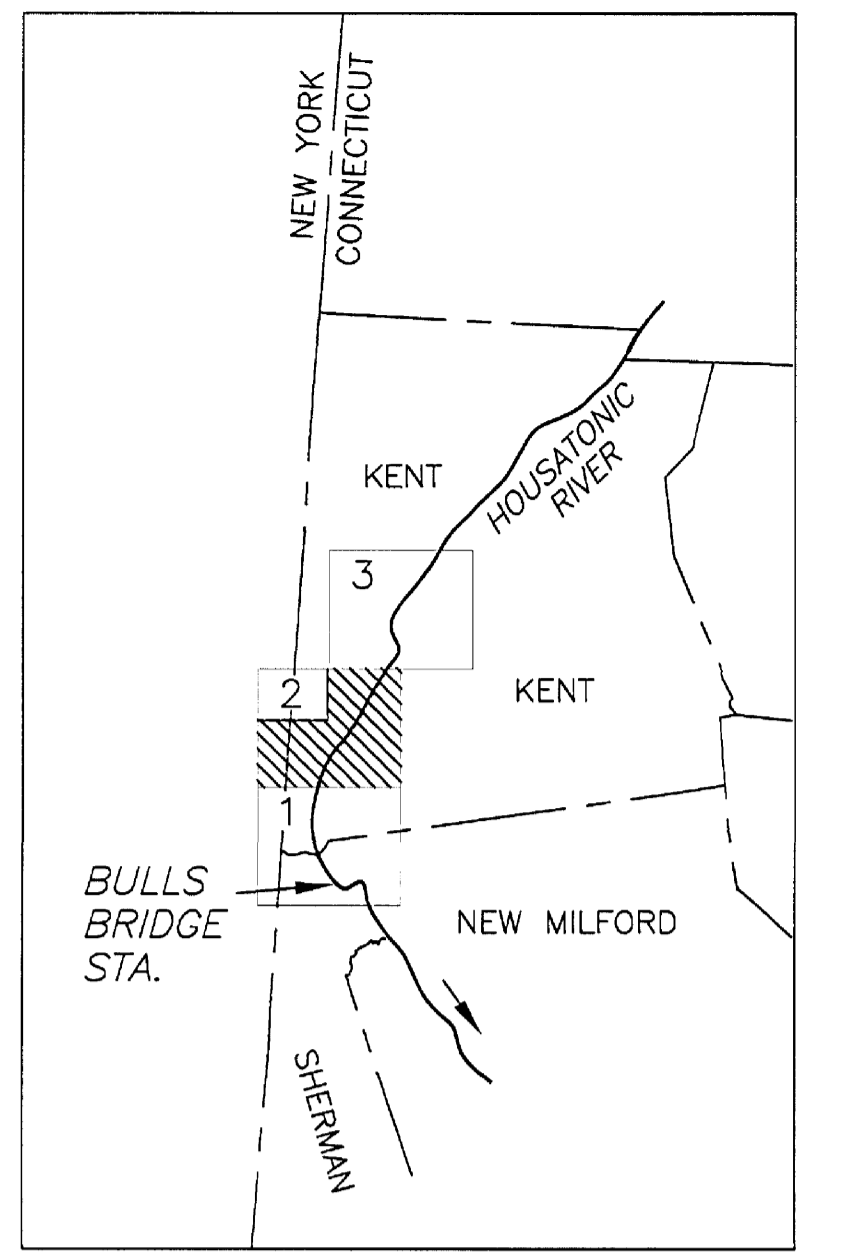
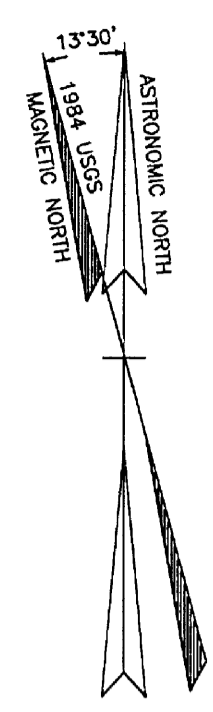
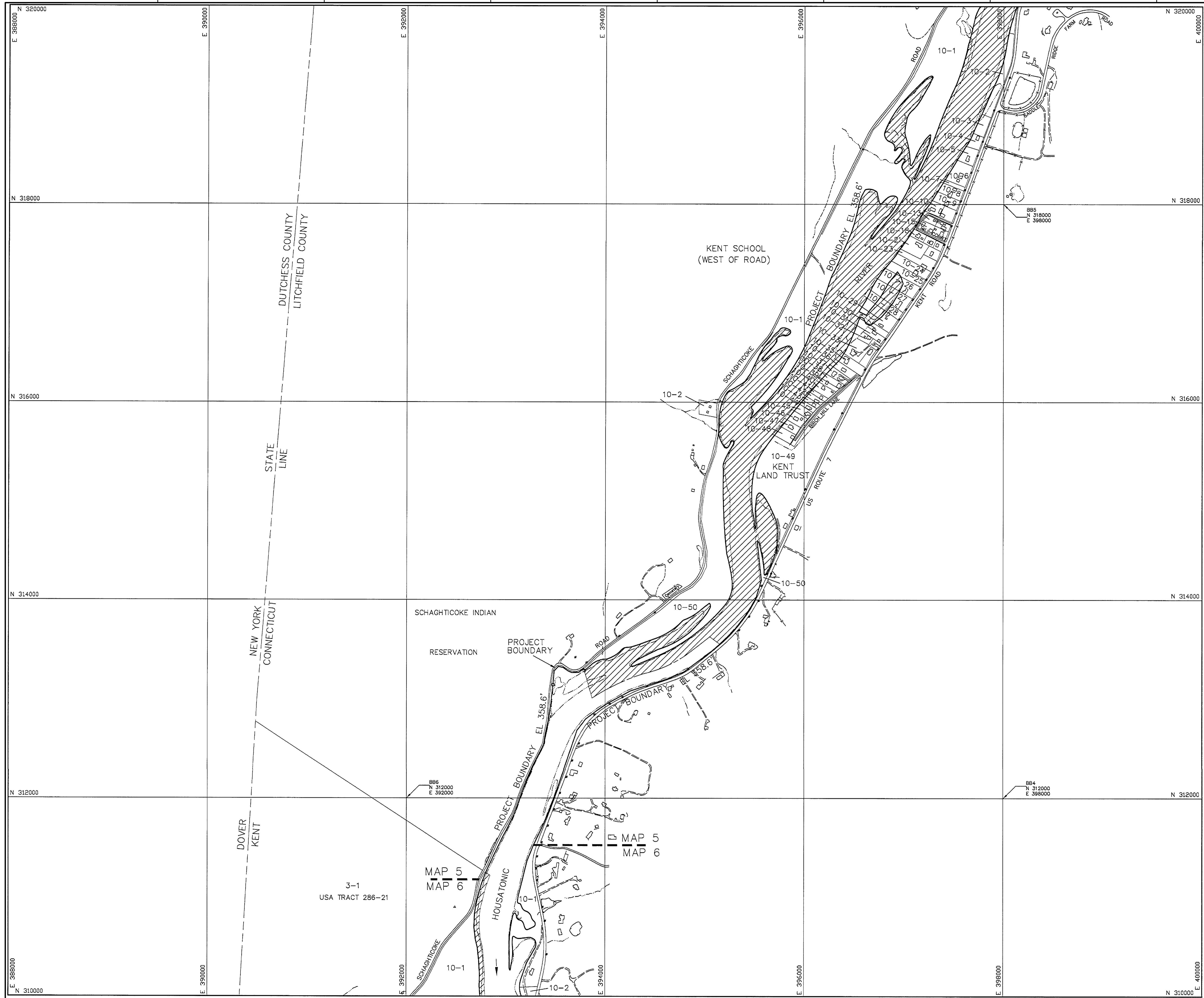
REVISIONS DURING CONSTRUCTION		P.A. NO.	

FOR **FirstLight™** FIRSTLIGHT HYDRO GENERATING Co.
Power Resources

TITLE: EXHIBIT G SHEET 1 OF 3 SHEETS
BULLS BRIDGE DEVELOPMENT
APPLICATION FOR THE HOUSATONIC RIVER PROJECT NO. 2576
PROJECT MAP

NO.	DATE	REVISIONS	BY	CHK.	APP.	APP.
N/A	2 07-07	DRAWING FORM UPDATE	SJM	RG	JPD	
N/A	1 10-04	ADDED CONTROL POINTS	RRH	RRH		
MF	P.A.*	NO. DATE				

BY	CHKD.	APP.	APP.
DATE	DATE	DATE	DATE
SCALE	DWG. NO. 99906-95007-1		
P.A.*			




KEY MAP
NOT TO SCALE

MAP NOTES:

THE PROJECT BOUNDARY SHOWN AS THE 358.6' CONTOUR ELEVATION IS BASED ON C.L.&P. CO. (BULLS BRIDGE) VERTICAL DATUM WHICH EQUALS ELEVATION 356.6' ON NGVD.

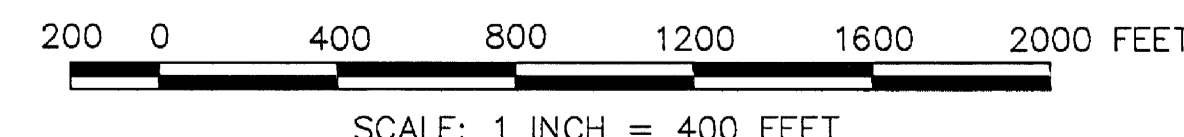
THIS DRAWING IS PART OF THE APPLICATION FOR NEW LICENSE FOR PROJECT NO. 2576 MADE BY THE UNDERSIGNED THIS 27th DAY OF August 1999 BY CONNECTICUT LIGHT & POWER COMPANY

BY *William J. ...* VICE PRESIDENT
R. Richard Howard 10/07/04
R. RICHARD HOWARD CT 15 #17249



LEGEND

- PROJECT BOUNDARY
- FEE
- ▨ FLOWAGE



REF. FERC NO. 2576-29 FORMERLY 99906-95011 SH. 25

REVISIONS DURING CONSTRUCTION	P.A. NO.

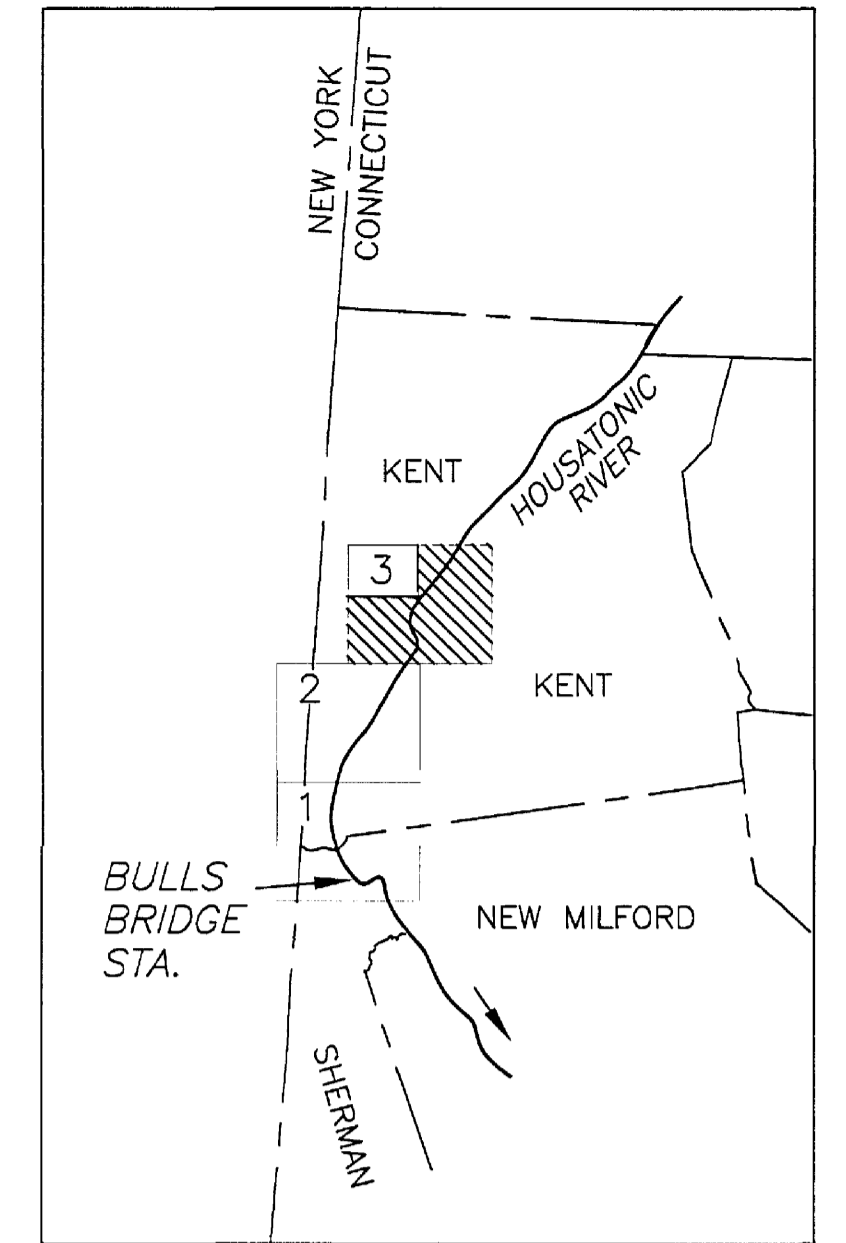
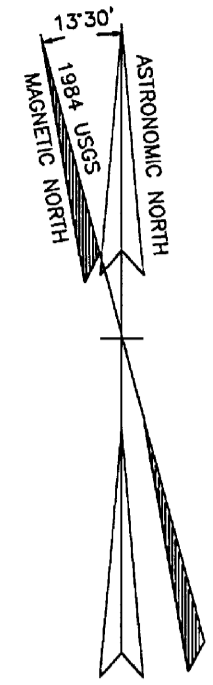
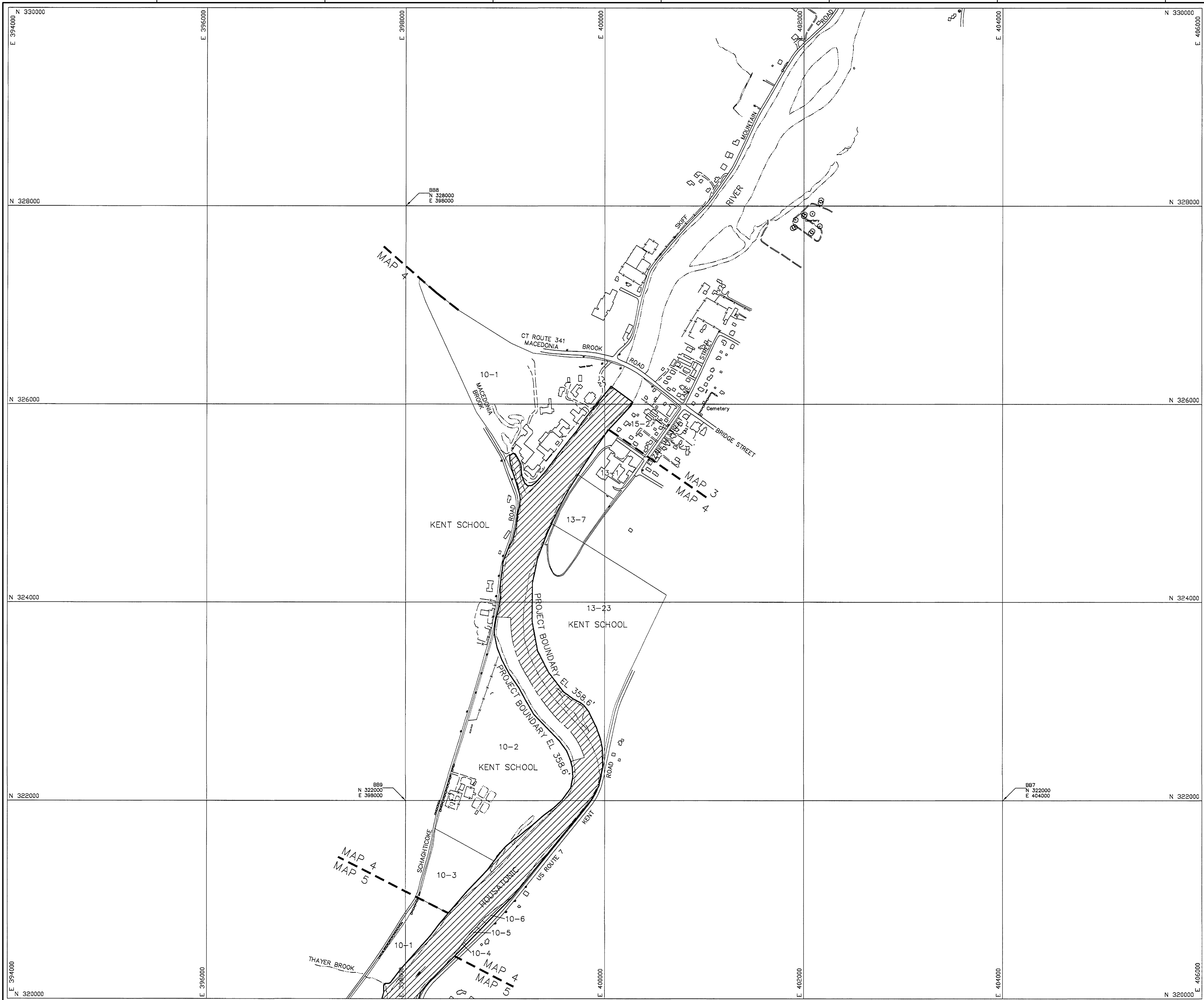
FirstLight™ FOR FIRSTLIGHT HYDRO GENERATING Co.
 Power Resources

TITLE: EXHIBIT G SHEET 2 OF 3 SHEETS
 BULLS BRIDGE DEVELOPMENT
 APPLICATION FOR THE HOUSATONIC RIVER PROJECT NO. 2576
 PROJECT MAP

NO.	DATE	REVISIONS	BY	CHK.	APP.	P.A.*
N/A	2 07-07	DRAWING FORM UPDATE	SJM	RG	JPD	
N/A	1 10-04	ADDED CONTROL POINTS	RRH	RRH		

BY	CHKD.	APP.	APP.

SCALE: DWG. NO. **99906-95007-2**



KEY MAP
NOT TO SCALE

MAP NOTES:

THE PROJECT BOUNDARY SHOWN AS THE 358.6' CONTOUR ELEVATION IS BASED ON C.L.&P. CO. (BULLS BRIDGE) VERTICAL DATUM WHICH EQUALS ELEVATION 356.6' ON NGVD.

THIS DRAWING IS PART OF THE APPLICATION FOR NEW LICENSE FOR PROJECT NO. 2576 MADE BY THE UNDERSIGNED THIS 27th DAY OF August 1999 BY Richard Howard CONNECTICUT LIGHT & POWER COMPANY

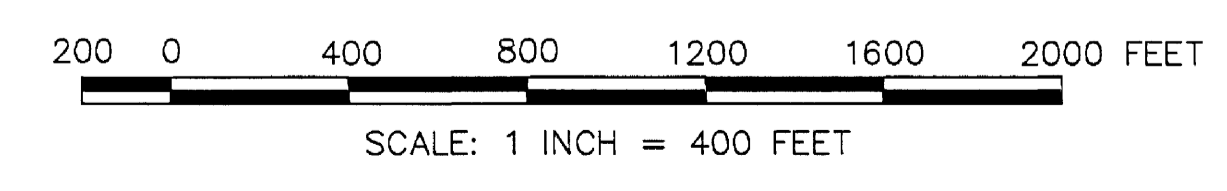
BY Richard Howard VICE PRESIDENT
R. HOWARD HOWARD CT LS #17248 10/07/04



- LEGEND
- PROJECT BOUNDARY
 - FEE
 - FLOWAGE

REF. FERC NO. 2576-30 FORMERLY 99906-95011 SH. 26

REVISIONS DURING CONSTRUCTION	P.A. NO.



FOR **FirstLight™** Power Resources FIRSTLIGHT HYDRO GENERATING Co.

TITLE: EXHIBIT G SHEET 3 OF 3 SHEETS
BULLS BRIDGE DEVELOPMENT
APPLICATION FOR THE HOUSATONIC RIVER PROJECT NO. 2576
PROJECT MAP

BY	CHKD.	APP.	APP.
DATE	DATE	DATE	DATE
SCALE	DWG. NO. 99906-95007-3		
P.A.*			

NO.	DATE	REVISIONS	BY	CHK.	APP.	APP.		
N/A	2	07-07	DRAWING FORM UPDATE	SJM	RG	JPD		
N/A	1	10-04	ADDED CONTROL POINTS	RRH	RRH			
MF	P.A.*	NO.	DATE	REVISIONS	BY	CHK.	APP.	APP.