

- 1 - N 44° 30' E 149.3'
- 2 - N 44° 30' E 39.0'
- 3 - S 37° 34' E 395'
- 4 - S 26° 25' W 73.43'
- 5 - N 37° 34' W 445'
- 6 - S 44° 30' W 116.6'
- 7 - S 44° 30' W 148.25'
- 8 - S 79° 47' W 193.0'
- 9 - N 46° 31' W 292.6'
- 10 - N 24° 47' W 325.0'
- 11 - N 14° 42' W 247.5'
- 12 - N 25° 09' W 284.8'
- 13 - N 9° 39' W 276.4'
- 14 - N 2° 59' W 197.4'
- 15 - N 4° 43' E 175.7'
- 16 - N 31° 43' E 129.7'

- 17 - N 41° 38' W 720±
- 18 - S 52° 34' 20" W 158.96'
- 19 - S 47° 31' 10" W 201.27'
- 20 - N 33° 23' 00" W 469.72'
- 21 - N 83° 46' 10" E 294.00'
- 22 - N 26° 13' 50" W 122.08'
- 23 - N 63° 46' 10" E 47.00'
- 24 - S 41° 38' E 302.50'
- 25 - S 63° 08' E 201.8'
- 26 - S 63° 08' E 66.00'
- 27 - S 30° 29' 36" W 103.73'
- 28 - S 48° 11' 50" W 52.84'
- 29 - S 65° 11' 58" E 115.73'
- 30 - N 45° 42' 32" W 250.00'
- 31 - S 75° 36' 03" W 70.00'
- 32 - S 32° 10' 20" E 90.00'
- 33 - S 83° 46' W 50.00'
- 34 - N 6° 14' W 104.58'

- L.O.L. OF TRANSMISSION LINE
R.G.W. NOT IN PROJECT
- 35 - N 83° 45' E 285'
 - 36 - N 7° 07' E 330'
 - 37 - S 26° 54' E 181.7' (E STR)
 - 38 - S 33° 24' E 265' (E STR)

EARTHEN REMAINS OF THE LOWER
LEVEL OF OLD CANAL SYSTEM

MAP NOTES:
BASE MAPPING COMPILED BY JAMES W. SEWALL COMPANY, OLD TOWN MAINE, BY PHOTOGRAMMETRIC METHODS FROM AERIAL PHOTOGRAPHS DATED 12-5-95 AND 4-22-96. THE HORIZONTAL DATUM IS NAD1927(C1), THE VERTICAL DATUM IS NGVD 1929.

THIS DRAWING IS PART OF THE APPLICATION FOR NEW LICENSE FOR PROJECT NO. 2576 MADE BY THE UNDERSIGNED THIS 27th DAY OF August 1999 BY CONNECTICUT LIGHT & POWER COMPANY

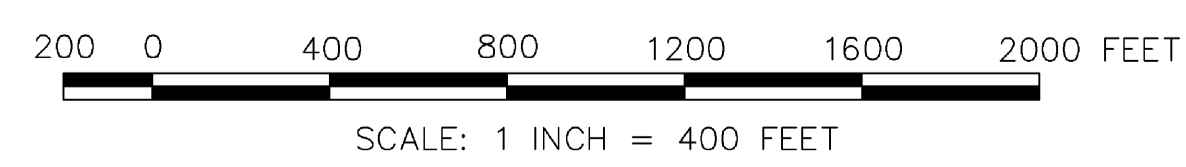
BY *William J. Shaw* VICE PRESIDENT
R. Richard Howard 10/07/04
R. RICHARD HOWARD, CT. LS. #72248

- PROJECT BOUNDARY
- FEE
- FLOWAGE
- TRANSMISSION LINE NOT IN PROJECT

REF. FERC 2597 99901-95011 SH. 1-11

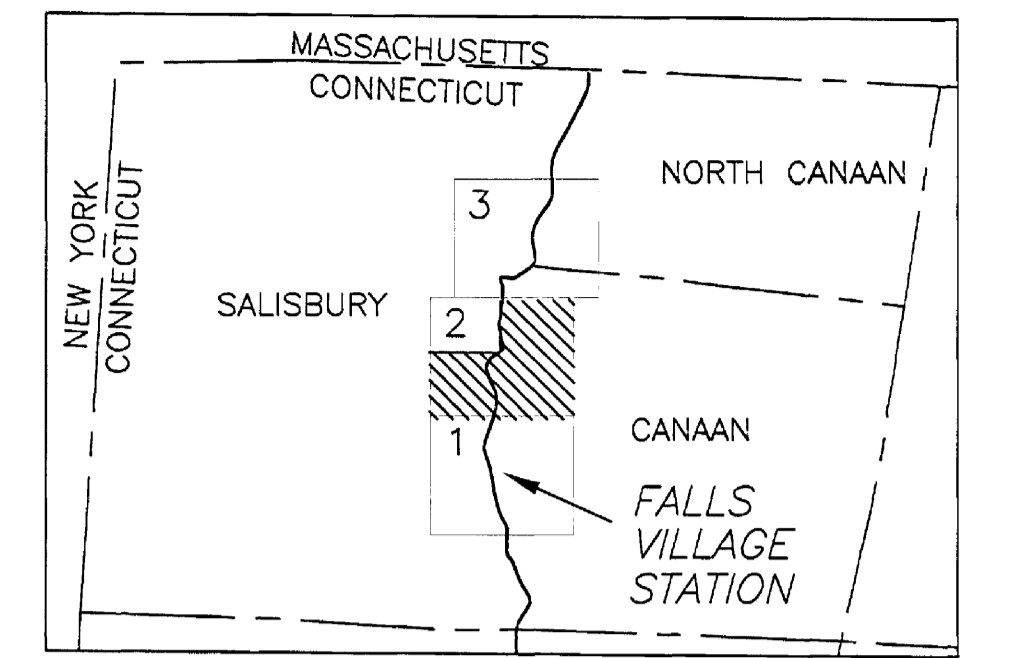
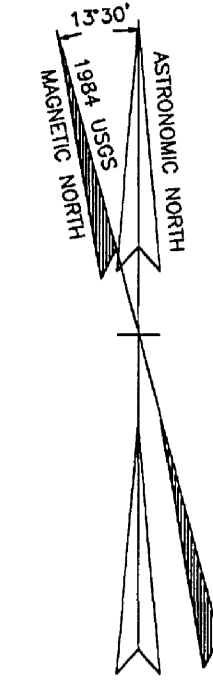
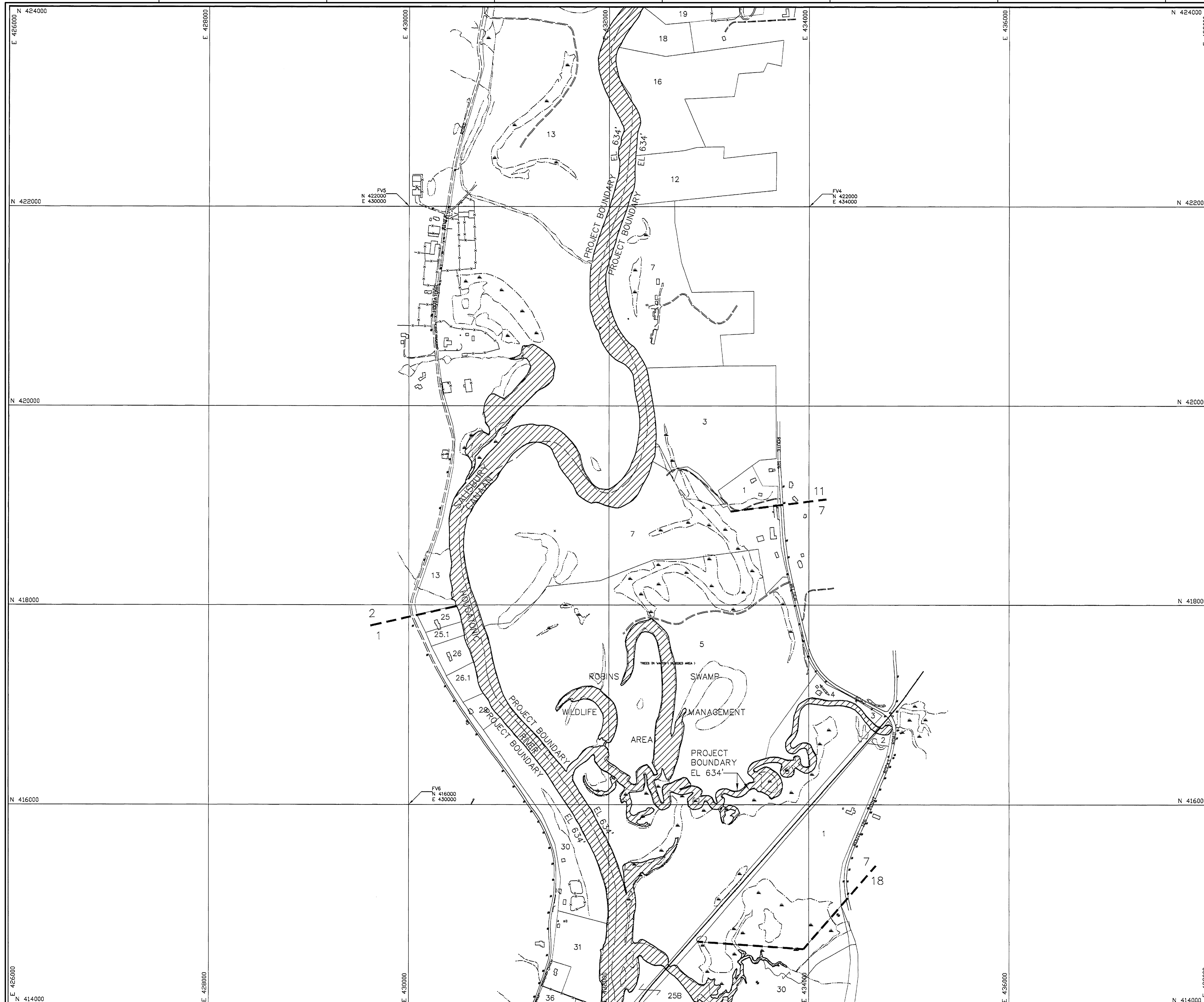
REVISIONS DURING CONSTRUCTION		P.A. NO.	

FOR FIRSTLIGHT HYDRO GENERATING Co.
Power Resources
TITLE EXHIBIT G SHEET 1 OF 3 SHEETS
FALLS VILLAGE DEVELOPMENT
APPLICATION FOR THE HOUSATONIC RIVER PROJECT NO. 2576
PROJECT MAP



NO.	DATE	REVISIONS	BY	CHK.	APP.	P.A.*
N/A	2 07-07	DRAWING FORM UPDATE	SJM	RG	JPD	
N/A	1 10-04	ADDED CONTROL POINTS	RRH	RRH		

BY	CHKD.	APP.	APP.
DATE	DATE	DATE	DATE
SCALE	DWG. NO. 99906-95007-4		

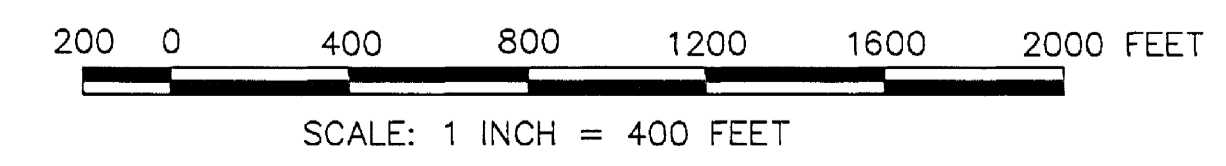


THIS DRAWING IS PART OF THE APPLICATION FOR NEW LICENSE FOR PROJECT NO. 2576 MADE BY THE UNDERSIGNED THIS 27th DAY OF August 1999 BY CONNECTICUT LIGHT & POWER COMPANY

BY *William J. ...* VICE PRESIDENT
Richard ...
 R. RICHARD ... CT LS #17248 10/07/04



- PROJECT BOUNDARY
- FEE
- ▨ FLOWAGE
- ▤ TRANSMISSION LINE NOT IN PROJECT



REVISIONS DURING CONSTRUCTION	P.A. NO.

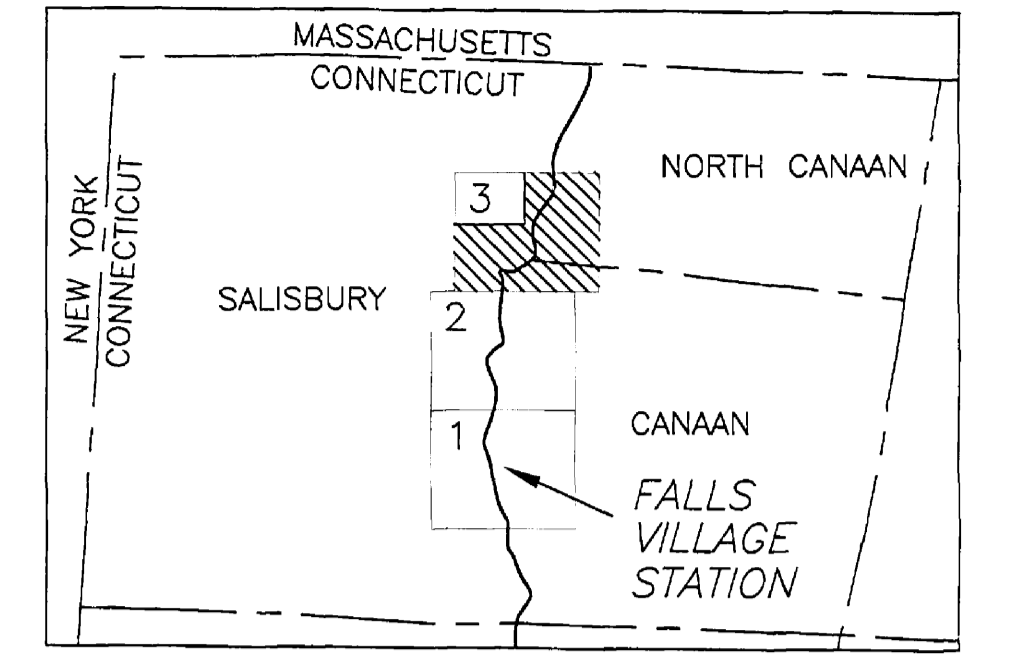
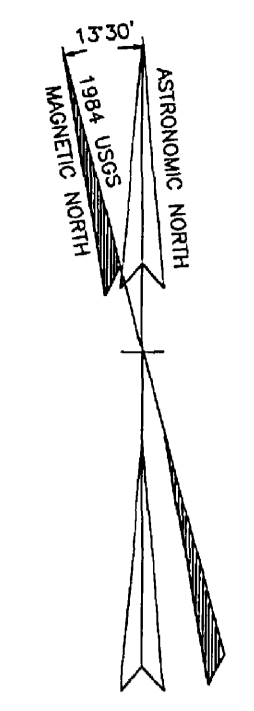
FirstLight™ FOR FIRSTLIGHT HYDRO GENERATING Co.
 Power Resources

TITLE: EXHIBIT G SHEET 2 OF 3 SHEETS
 FALLS VILLAGE DEVELOPMENT
 APPLICATION FOR THE HOUSATONIC RIVER PROJECT NO. 2576
 PROJECT MAP

BY	CHKD.	APP.	APP.
DATE	DATE	DATE	DATE
SCALE	DWG. NO. 99906-95007-5		
P.A.*			


N/A	2	07-07	DRAWING FORM UPDATE	SJM	RG	JPD		
N/A	1	10-04	ADDED CONTROL POINTS	RRH	RRH			
MF	P.A.*	NO.	DATE	REVISIONS	BY	CHK.	APP.	APP.

© Vuesera Smartplan/plan... 99906-95007-5.rvt
 Plotted By: ...
 On: 10/07/04

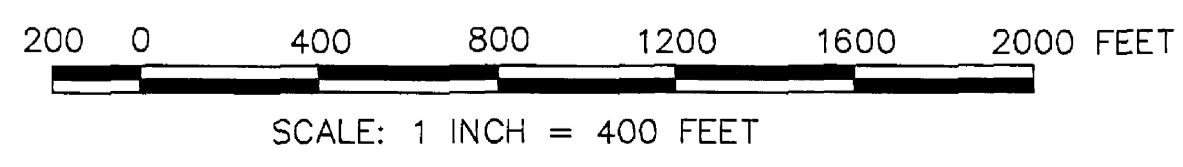


THIS DRAWING IS PART OF THE APPLICATION FOR NEW LICENSE FOR PROJECT NO. 2576 MADE BY THE UNDERSIGNED THIS 27th DAY OF August 1999 BY CONNECTICUT LIGHT & POWER COMPANY

BY *William J. ...* VICE PRESIDENT
...
 K. 80840 NUMBER: CT LS #17248 10/07/04



- PROJECT BOUNDARY
- FEE
- ▨ FLOWAGE
- ▤ TRANSMISSION LINE NOT IN PROJECT



REVISIONS DURING CONSTRUCTION		P.A. NO.	

FOR **FirstLight™** Power Resources **FIRSTLIGHT HYDRO GENERATING Co.**

TITLE: **EXHIBIT G SHEET 3 OF 3 SHEETS**
FALLS VILLAGE DEVELOPMENT
 APPLICATION FOR THE HOUSATONIC RIVER PROJECT NO. 2576
PROJECT MAP

BY	CHKD.	APP.	APP.
DATE	DATE	DATE	DATE
SCALE	DWG. NO. 99906-95007-6		
P.A.*			

NO.	DATE	REVISIONS	BY	CHK.	APP.	APP.
N/A	2 07-07	DRAWING FORM UPDATE	SJM	RG	JPD	
N/A	1 10-04	ADDED CONTROL POINTS	RRH	RRH		